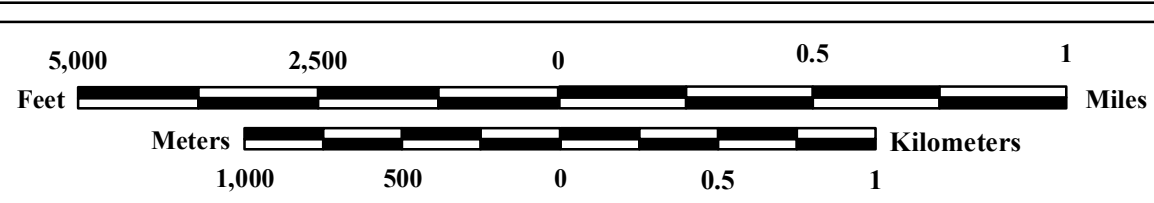
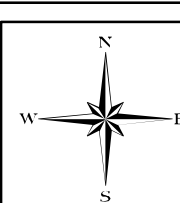


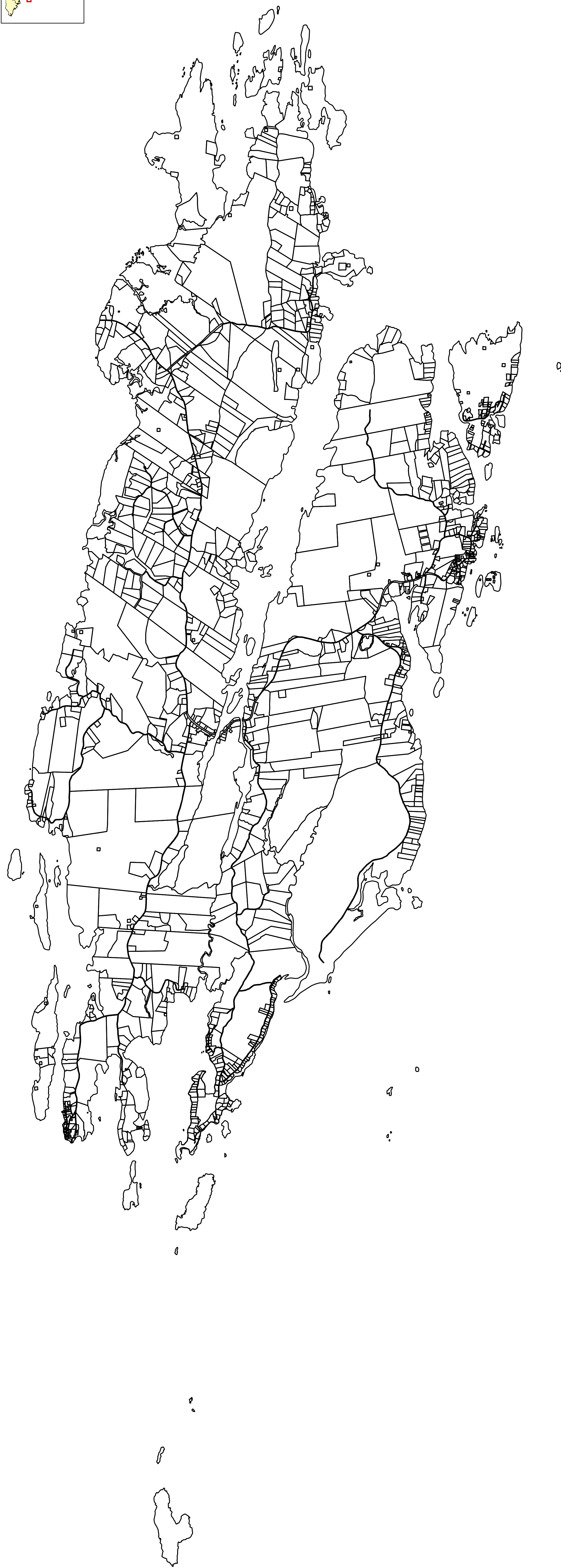


Parcel Mylar Overlay

Town of Georgetown

This map is non-regulatory and is intended for planning purposes only.



1:24,000 Scale
Universal Transverse Mercator (UTM) Projection
North American Datum (NAD) 1983



Map Prepared by Maine Department of Inland Fisheries & Wildlife
February 28, 2011

